





Approximate Distances (kilometers)

Classic

Omega Trail from Start	easy		2.2
Ski Hut Trail from Start	easy		2.0
Blue's Trail	easy		0.8
Farm Trail	easy		1.1
White's Way	moderate		1.0
Raven Ridge Trail	moderate		1.0
Archie's Swamp-Big Woods Trail	easy		2.8
Cottonwood Trail	difficult		4.0
Oak Ridge Trail	moderate		4.0
North Star Trail	easy		2.1

Skating (skaters are assumed to have previous ski experience)

Skaters Waltz (return)	easy		1.4
Oak Meadow Trail	moderate		2.8
Ridge Runner Trail	challenging		3.0
World Cup Trail (return)	difficult		3.3
TOTAL			31.5

Trail difficulty is marked on the map by:

Easy ● Moderate ● Difficult ●

Donations to cover the costs of trail maintenance are greatly appreciated. Annual memberships to the Bittersweet Cross Country Ski Club are also available for Single \$30, or Family \$40, and include membership in the Cross Country Ski Association of Manitoba. For memberships please send name(s), address, phone number and a cheque to Bittersweet Ski Club, Box 659, MacGregor, Manitoba R0H 0R0.

BITTERSWEET CROSS COUNTRY SKI TRAILS

The Bittersweet trails are the inspiration of Hartley and Margaret Woodward. Maintained by the Woodward and McMaster families with the support of the Bittersweet Ski Club, the system ranks among the finest trails in Manitoba.

Accessible from several starting points, the system includes approximately 20 km of classic and 14 km of skating trails that traverse prairie, woodland and river forest. Neighbours have helped by extending trails across their properties, providing an opportunity to enjoy Manitoba in winter.

The Bittersweet Ski Club is grateful to the following landowners whose lands the trails cross:

Hartley and Margaret Woodward
David and Jennifer Henry
Don and Ardythe McMaster
Roland and Carol Deleurme
Agricultural Crown Lands
Whitemud Watershed Wildlife Management Area

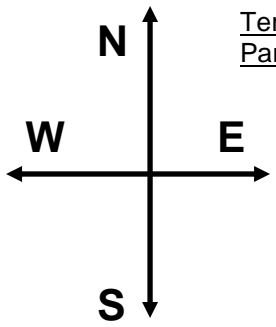
Welcome to our trails!

Bittersweet Cross Country Ski Club

In emergency, contact Hartley & Margaret Woodward 252-2622, or Don & Ardythe McMaster 252-3270.

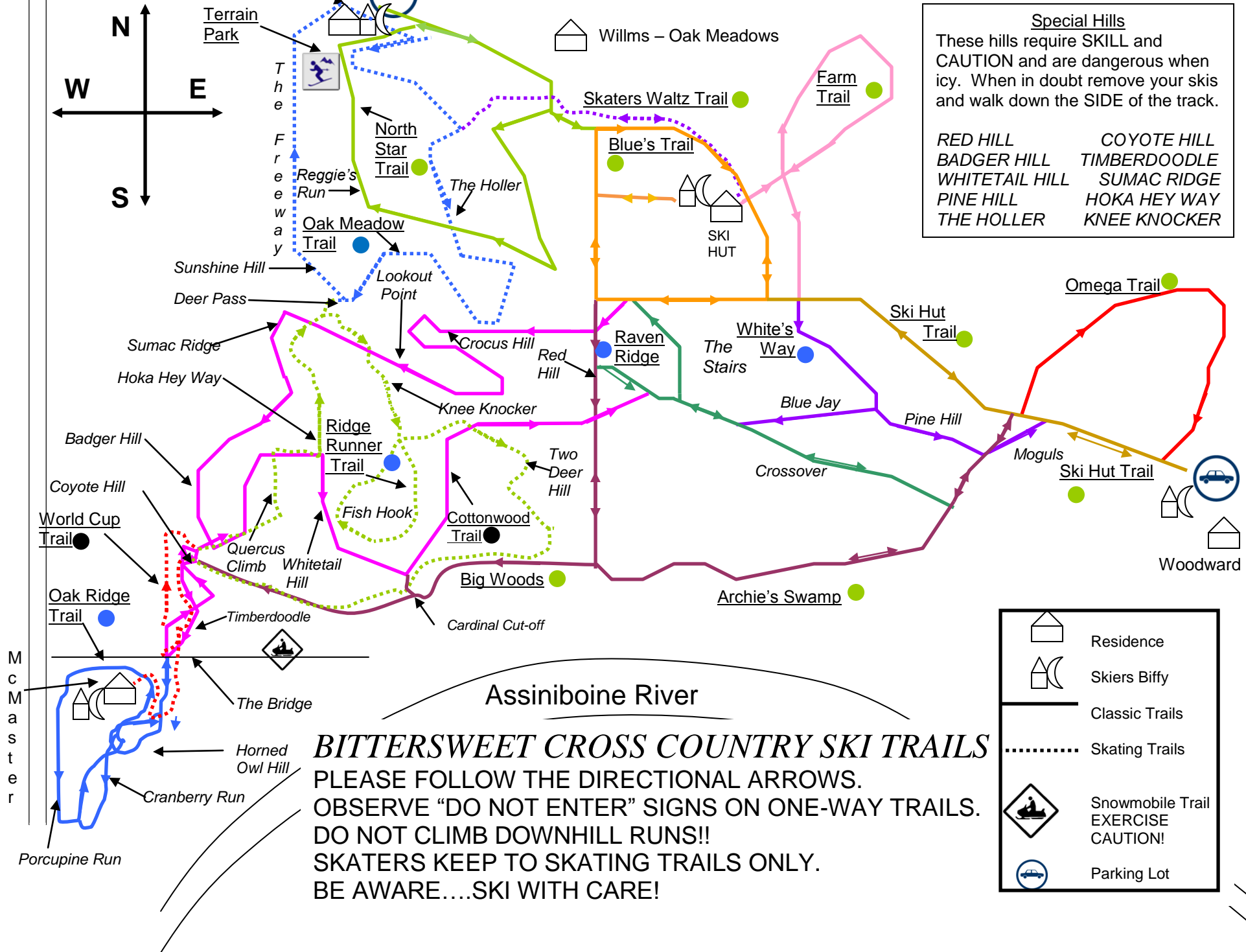
Skate & Classic Trails Accessed at the Nordic Centre

Assiniboine Hills Trail



Special Hills
 These hills require SKILL and CAUTION and are dangerous when icy. When in doubt remove your skis and walk down the SIDE of the track.

RED HILL	COYOTE HILL
BADGER HILL	TIMBERDOODLE
WHITETAIL HILL	SUMAC RIDGE
PINE HILL	HOKA HEY WAY
THE HOLLER	KNEE KNOCKER



BITTERSWEET CROSS COUNTRY SKI TRAILS
 PLEASE FOLLOW THE DIRECTIONAL ARROWS.
 OBSERVE "DO NOT ENTER" SIGNS ON ONE-WAY TRAILS.
 DO NOT CLIMB DOWNHILL RUNS!!
 SKATERS KEEP TO SKATING TRAILS ONLY.
 BE AWARE...SKI WITH CARE!

	Residence
	Skiers Biffy
	Classic Trails
	Skating Trails
	Snowmobile Trail EXERCISE CAUTION!
	Parking Lot

Highway #242

M
C
M
a
s
t
e
r